

**Legend**

- M-104 Overlay District
- Parcels

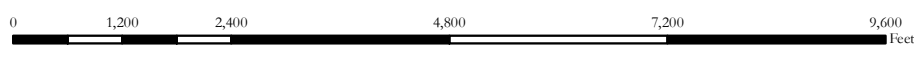
**Zoning**

**Zoning Class and Code**

- Agricultural and Open Space (AG-1)
- Rural/Agricultural Preservation (AG-2)
- Commercial Horticultural (CH)
- Rural Estates Residential (R-1A)
- Low Density Residential (R-1)
- Low Density Single-Family Residential (R-2A)
- Medium Density Single-Family Residential (R-2)
- Moderate Density Single-Family Residential (R-3)
- General Commercial (C-2)
- Planned Unit Development (PUD)
- Manufactured Housing Community (R-5A)
- Neighborhood Commercial (C-1)
- Highway Commercial (C-3)
- Light Industrial (I-1)
- Grand River Marina District (GRMD)



# Crockery Township Zoning Map

1 inch = 2,113 feet



Effective: February 25, 2010

Amended: December 31, 2010, March 8, 2011, October 22, 2011, May 14, 2012, February 10, 2014



© Copyright 2003, Ottawa County  
 This map has been developed through the  
 Ottawa County Geographic Information System  
 and as such is the property of Ottawa County.  
 Any duplication is restricted under the Copyright  
 laws, the Ottawa County Policy on Enhanced  
 Access to Public Records and Act 462 of the  
 Public Acts of 1996, as amended.

GIS Department  
 12220 Fillmore Street, Suite 172  
 West Olive, Michigan 49460  
 Phone (616)-738-4600  
 Fax (616)-738-4604  
 www.gis.co.ottawa.mi.us